

Road Farm

Longford Bridge

Derbyshire Lane

Pinnington Lane

St. Ann's R.C. Church

All Saints' Church

School

MANCHESTER SOUTH JUNCTION & ALTRINCHAM

Stretford Station

County: LANCASHIRE AND FURNESS Scale: 1:2,500 Date: 1889

© Crown copyright and Landmark Information Group Limited 2006. All rights reserved. This map may not be reproduced without permission. 41665_25120

6
6 624

21
2 002

193
4 418

22
2 240

398
3 934

389
2 908

16
1 928

18
1 245

19
1 225

23
2 715

397
1 000

393
2 793

14
905

17
359

24
1 1074

396
1 281

394
1 616

391
389

383
1 200

27
24 269

25
2 176

399
4 520

402
3 568

406
1 734

407
17 332

26
408

48
1 191

400
2 011

401
2 389

403
2 470

Methodist Chapel
(Primitive)

B.M. 3743

Police Station

Town Hall

Public Baths

HERBERT STREET

DORSET STREET

Edge Lane Bridge

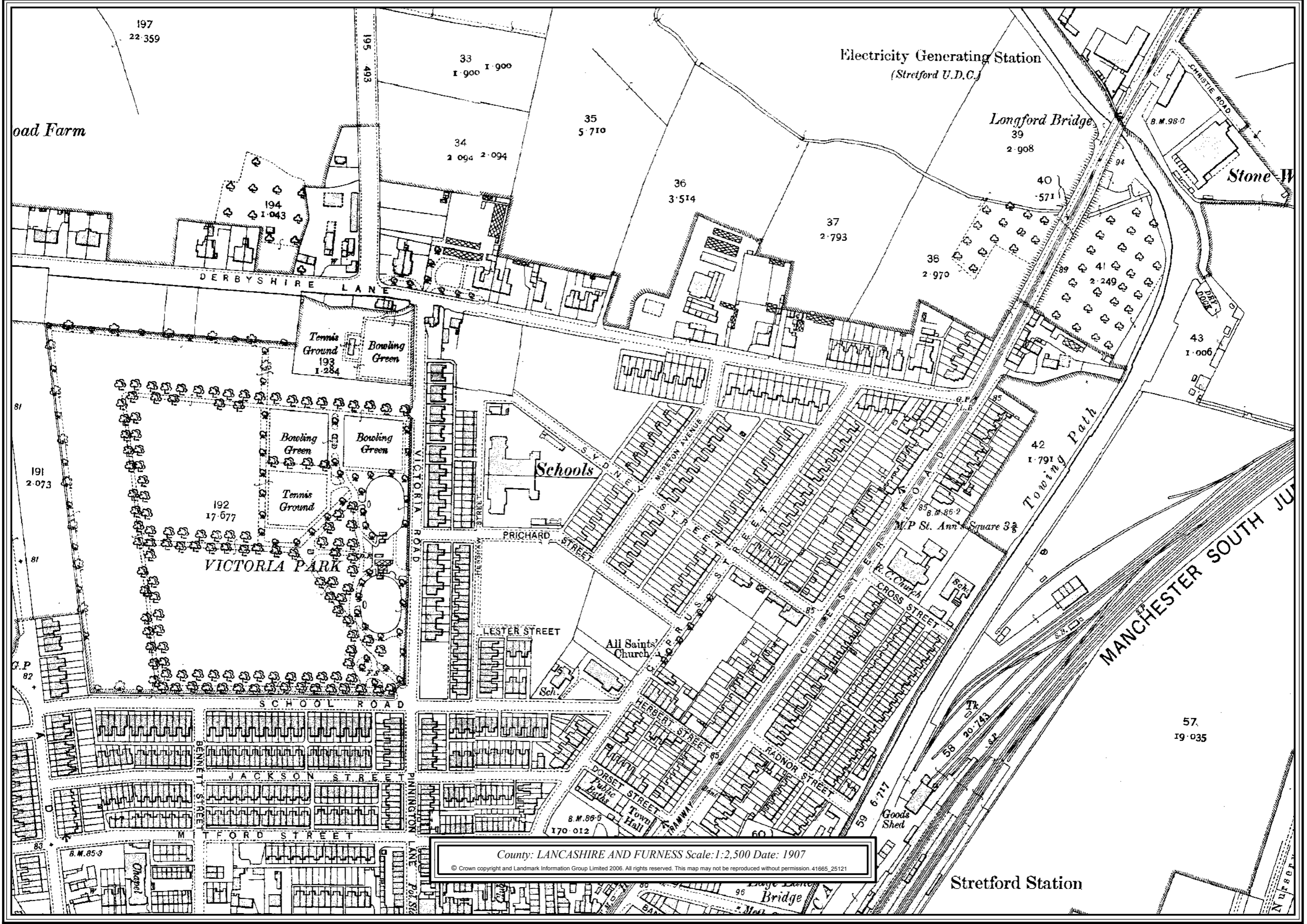
405
2 908

408
1 181

410
19 011

409
1 929

411
1 927



197
22 359

33
1 900 1 900

35
5 710

34
2 094 2 094

36
3 514

37
2 793

38
2 970

40
571

43
1 006

DERBYSHIRE LANE

Tennis Ground
193
1 284

Bowling Green
Bowling Green

192
17 677

VICTORIA PARK

Schools

PRICHARD STREET

LESTER STREET

All Saints Church

M.P. St. Ann's Square 3 1/2

Towing Path

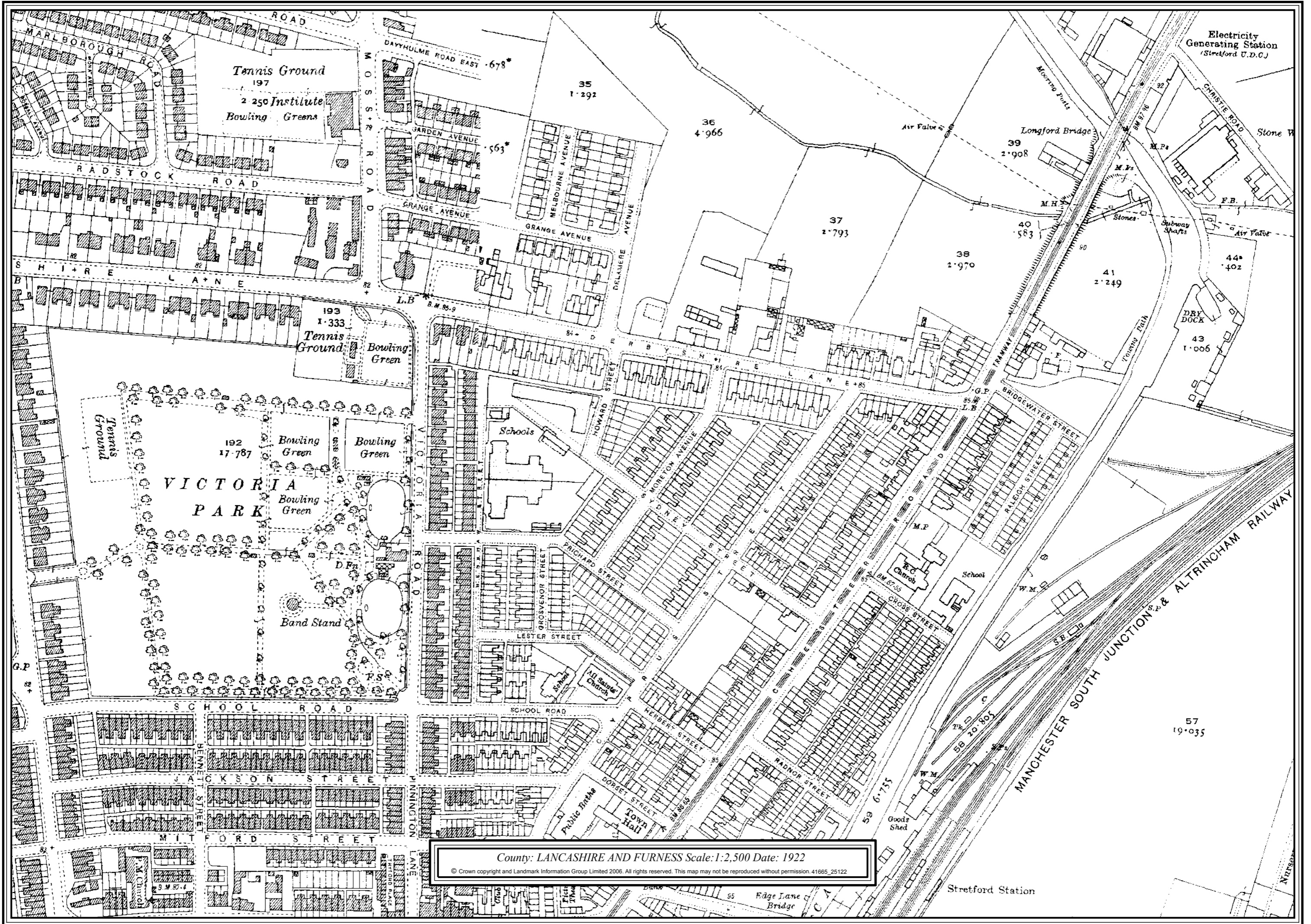
MANCHESTER SOUTH JUNCTION

57
19 035

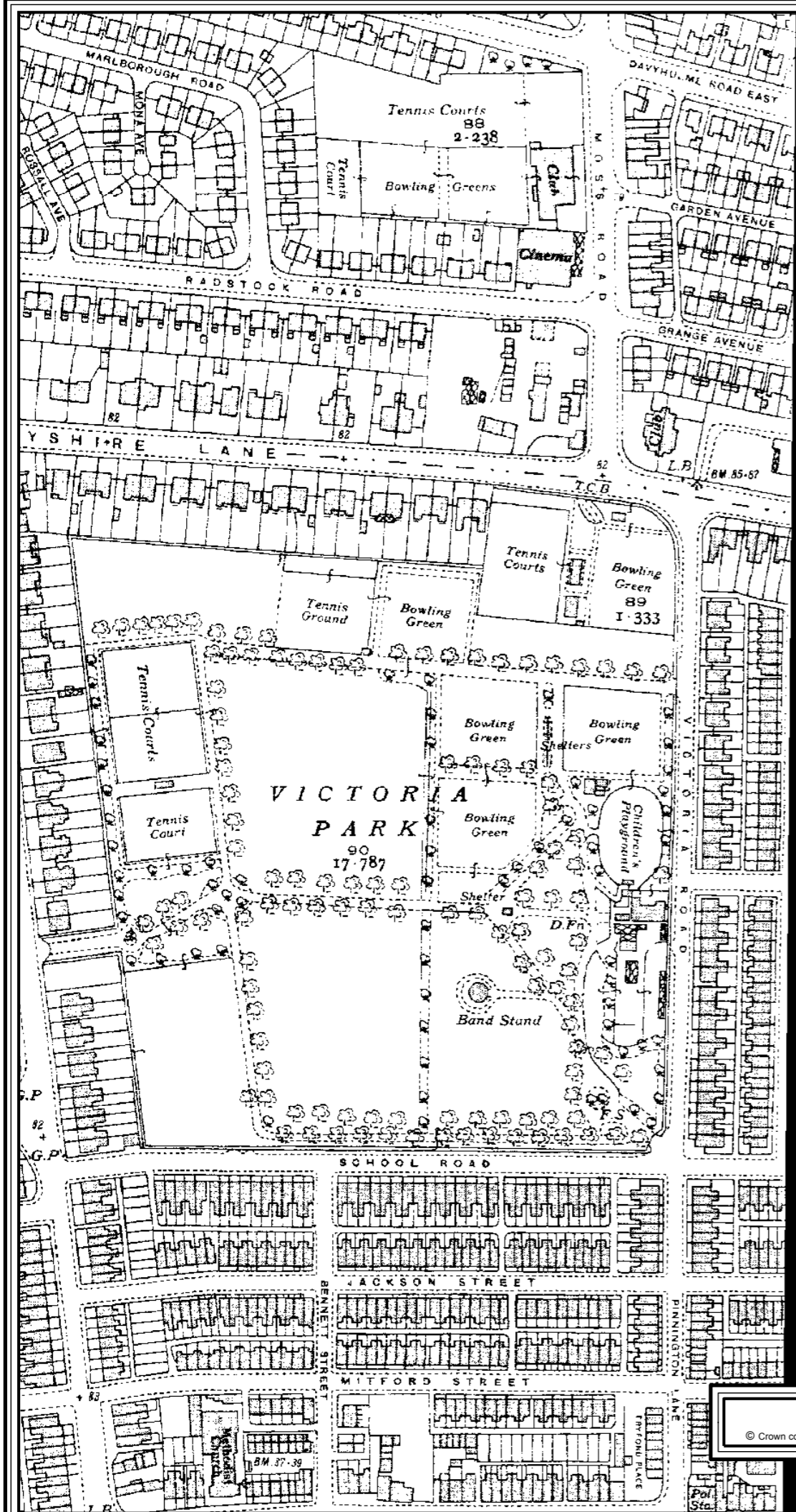
County: LANCASHIRE AND FURNESS Scale: 1:2,500 Date: 1907

© Crown copyright and Landmark Information Group Limited 2006. All rights reserved. This map may not be reproduced without permission. 41665_25121

Stretford Station



County: LANCASHIRE AND FURNESS Scale: 1:2,500 Date: 1922
 © Crown copyright and Landmark Information Group Limited 2006. All rights reserved. This map may not be reproduced without permission. 41665_25122



County: LANCASHIRE AND FURNESS Scale: 1:2,500 Date: 1937

© Crown copyright and Landmark Information Group Limited 2006. All rights reserved. This map may not be reproduced without permission. 41665_25119